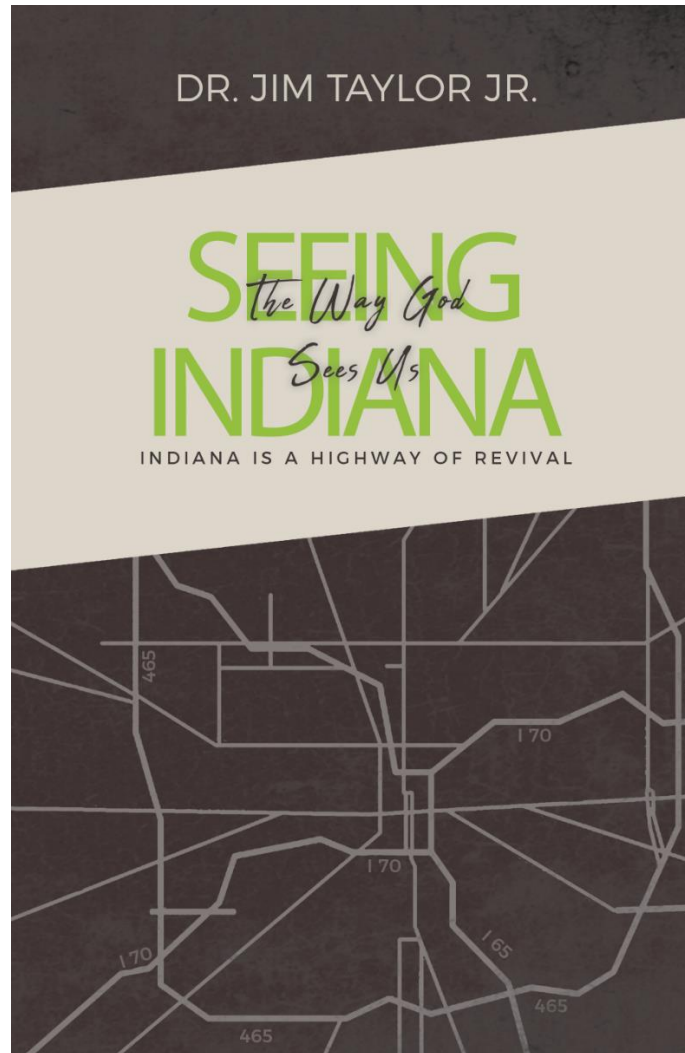


“Online Resource”

to be used in conjunction with

Seeing Indiana the Way God Sees Us

Indiana is a highway of revival



Copyright Dr. Jim Taylor Jr.

IN Favor Resources LLC

This material not to be used without permission



“HIGHWAY” IN SCRIPTURE

Term	Meaning	Examples
<p>דֶּרֶךְ de-rek</p> <p>710x in OT</p>	<p>Translated <i>way, path, road, highway</i>. From root meaning “to tread down,” refers to an ungraded path created by constant use, and sometimes to an improved roadway. Can also refer to settled conduct and character—a mode of life, as in “forsaking the wicked way” or “the way of the Lord.”</p>	<p>Numbers 20:17 We will travel along the King’s Highway and not turn to the right or to the left until we have passed through your territory.” (Also in 21:21). Proverbs 7:27 Her house is a highway to the grave, leading down to the chambers of death. Isaiah 35:8 And a highway will be there, a roadway, And it will be called the Highway of Holiness. The unclean will not travel on it, But it <i>will</i> be for him who walks <i>that way</i> (NAS)</p>
<p>אֶרַח o-rach</p> <p>58x in OT</p>	<p>Translated <i>way, path, course, highway</i>. A marked out, well-traveled course, often used in parallel with <i>derek</i>. Mostly figurative, of the course one follows, their way of living: “Lord, teach me your paths” (Psalm 25:4)</p>	<p>Judges 5:6 In the days of Shamgar son of Anath, in the days of Jael, the highways were abandoned; travelers took to winding paths.</p>
<p>מִסְלָה me-sil-lah</p> <p>27x in OT</p>	<p>Translated <i>highway, path, way</i>. Refers to a built-up road or highway; root means “to build up, heap up”—roads built up in center with stone or gravel, and side ditches for drainage (compare our English word “<i>highway</i>”). In contrast to <i>derek</i>, it is a lengthy and well-maintained thoroughfare.</p>	<p>Isaiah 40:3 A voice of one calling: “In the wilderness prepare the way for the LORD; make straight in the desert a highway for our God.” Isaiah 49:11 I will turn all my mountains into roads, and my highways will be raised up. Isaiah 62:10 Pass through, pass through the gates! Prepare the way for the people. Build up, build up the highway!</p>
<p>All three OT terms appear in Proverbs 15:19 The way (<i>derek</i>) of the sluggard is blocked with thorns, but the path (<i>orach</i>) of the upright is a highway (verb form of <i>mesillah</i>).</p>		
<p>ὁδός ho-dos</p> <p>101x in NT</p>	<p>Translated <i>way, road, path, highway</i>. Can refer to an actual road or route for traveling; but often used figuratively as a manner of living and acting, as in “the way to life” or “the way of truth.”</p>	<p>Matthew 22:9 Go ye therefore into the highways, and as many as ye shall find, bid to the marriage. ¹⁰ So those servants went out into the highways, and gathered together all as many as they found, both bad and good: and the wedding was furnished with guests. (KJV) Mark 10:46 ... Blind Bartimaeus, the son of Timaeus, sat by the highway side begging. (KJV) Luke 14:23 And the master said to the servant, “Go out to the highways and hedges and compel people to come in, that my house may be filled.” (ESV)</p>

Multiple terms in the same passage:

Genesis 49:17 Dan shall be a serpent in the **way** (דֶּרֶךְ *derek*), a viper by the **path** (אֶרַח *orach*), that bites the horse's heels so that his rider falls backward. (ESV)

Proverbs 15:19 The **way** (דֶּרֶךְ *derek*) of the sluggard is blocked with thorns, but the **path** (אֶרַח *orach*) of the upright is a **highway** (סָלַל *salal*; KJV: *is made plain*).

Proverbs 16:17 The **highway** (מְסִלָּה *mesillah*) of the upright avoids evil; those who guard their **ways** (דֶּרֶךְ *derek*) preserve their lives.

Isaiah 35:8 And a **highway** (מַסְלֹל *maslul*) will be there, a **roadway** (דֶּרֶךְ *derek*), And it will be called the **Highway** (דֶּרֶךְ *derek*) of Holiness. The unclean will not travel on it, But it *will* be for him who walks *that way* (דֶּרֶךְ *derek*), And fools will not wander *on it*. (NAS)

Isaiah 40:3 A voice of one calling: "In the wilderness prepare the **way** (דֶּרֶךְ *derek*) for the LORD; make straight in the desert a **highway** (מְסִלָּה *mesillah*) for our God.

Isaiah 49:11 I will turn all my mountains into **roads** (דֶּרֶךְ *derek*), and my **highways** (מְסִלָּה *mesillah*) will be raised up.

Isaiah 62:10 Pass through, pass through the gates! Prepare the **way** (דֶּרֶךְ *derek*) for the people. Build up, build up the **highway** (מְסִלָּה *mesillah*)! Remove the stones. Raise a banner for the nations.

Jeremiah 31:21 "Set up for yourself roadmarks, Place for yourself guideposts; Direct your mind to the **highway** (מְסִלָּה *mesillah*), The **way** (דֶּרֶךְ *derek*; NIV, ESV *the road*) by which you went. Return, O virgin of Israel, Return to these your cities. (NAS)

ROMAN ROADS, MARKERS AND MILESTONES

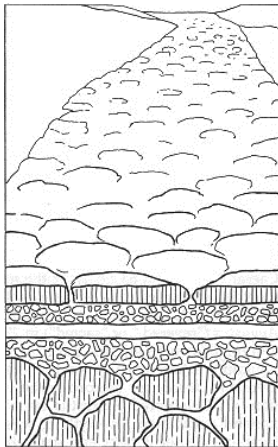

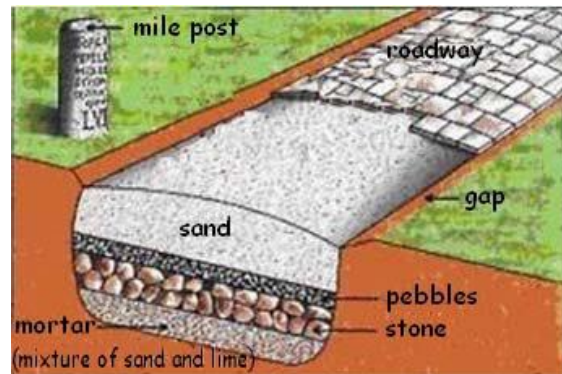


Diagram of Roman Road

The Bible Reader's Companion
(Logos Bible Software edition)

https://www.researchgate.net/figure/Section-of-a-Roman-road-cut_fig2_259221228

uploaded by Ahmed Rouili
retrieved 12/18/21



Section of a Roman Road Cut

<https://ifunny.co/picture/smooth-paving-stenes-pebbles-gravel-roman-road-construction-roman-roads-RrQNOHxN8>
retrieved 12/18/21

"Cross Section of a Roman Road"

<https://imperiumromanum.pl/en/curiosities/>
retrieved 12/18/21





Old Roman road, leading from Jerusalem to Bei Gubrin, adjacent to regional highway 375 in Israel

Photo: [Davidbena](#)
https://en.wikipedia.org/wiki/Roman_roads#/media/File:Carved_steps_along_Ancient_Roman_Road.jpg
https://en.wikipedia.org/wiki/Roman_roads 7/11/21

from "Roman Roads"
https://en.wikipedia.org/wiki/Roman_roads
 retrieved 7/11/21

A Roman street in Pompeii

Photograph by Paul Vlaar –
<http://www.neep.net/photo/italy/show.php?3390>
 Street in Pompeii
https://en.wikipedia.org/wiki/Roman_roads#/media/File:PompeiiStreet.jpg

From "Roman Roads" as above



A tract of *Via Appia Traiana* near Egnatia.

From "Appian Way"
https://en.wikipedia.org/wiki/Appian_Way
 retrieved 7/11/21



The Appian Way

Tyndale Bible Dictionary
(Logos Bible Software edition)



The Roman empire in the time of Hadrian (ruled 117–138),
showing the network of main Roman roads.

[https://en.wikipedia.org/wiki/Roman_roads#/media/File:Roman_Empire_125_general_map_\(Red_roads\).svg](https://en.wikipedia.org/wiki/Roman_roads#/media/File:Roman_Empire_125_general_map_(Red_roads).svg)
retrieved 7/11/21 from "Roman Roads" as above

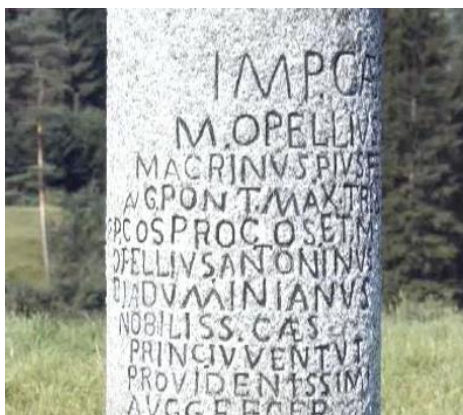


Roman road with milestone
1,000 Bible Images
 (Logos Bible Software edition)



Roman milestone XXIX on Via Romana XVIII –
 the road linking the Iberian cities of Bracara Augusta and Asturica Augusta

From "Milestone," <https://en.wikipedia.org/wiki/Milestone>
https://en.wikipedia.org/wiki/Milestone#/media/File:Geira_Milha_XXIX_caminho.jpg
 retrieved 12/16/21



Milestone on the Appian Way

From <https://www.history.com/videos/ancient-roman-super-highway>
 retrieved 12/16/21



Ancient Roman milestone – Latin and Greek

<https://www.anatolianroads.org/wp-content/uploads/2016/09/Side-milesstone-1.jpg>
retrieved 12/16/21

The Zero Milestone, Washington D.C.

From <https://www.fhwa.dot.gov/infrastructure/zero.cfm>
Retrieved 12/16/21



HISTORIC PHOTOS OF ROAD BUILDING IN INDIANA

From <https://www.in.gov/indot/3822.htm> retrieved 11/13/20



1929 Road Building



Road Scraper



U.S. 31 in St. Joseph County July 26, 1930



Wayne County

TERRITORY AND ROADS DURING UNITED MONARCHY

The map illustrates the Kingdom of Israel during the United Monarchy, showing its territory and major roads. The map is bounded by a grid with letters A-I horizontally and numbers 1-12 vertically. Key geographical features include the Mediterranean Sea (Great Sea) to the west, the Sea of Galilee to the north, and the Salt Sea (Dead Sea) to the south. Major roads are highlighted in yellow and orange. The map shows various cities and towns, including Tyre, Hazor, Shechem, Jerusalem, and Hebron. Neighboring regions like Syria, Maacah, Geshur, Ammon, and Moab are also labeled. A title box in the top left corner reads "TERRITORY AND ROADS DURING UNITED MONARCHY". A scale bar and a north arrow are located in the bottom right corner.

International Highway
Great Trunk Road
Way of the Sea: Via Maris

Central Ridge Road
Way to Ephrath
Way to Shur

King's Highway
Sultan's Highway
Trajan's Highway

HISTORIC INDIANA HIGHWAYS


THE NATIONAL ROAD

Highway 40 The Cumberland Road
National Old Trails Road Victory Highway



Wikipedia

The Old National Road, at its 1839 state of completion.




“Madonna of the Trail” monument along the Old National Road
in Vandalia, Illinois

From Larry Messing, “Stories of the Road: Indianapolis Led the Modernization of the National Road,” 3/30/2018
<http://www.indiananationalroad.org/stories-of-the-road/indianapolis-led-the-modernization-of-the-national-road>
and <https://hoosierhistorylive.org/mail/2013-09-21.html> , both retrieved 11/13/20

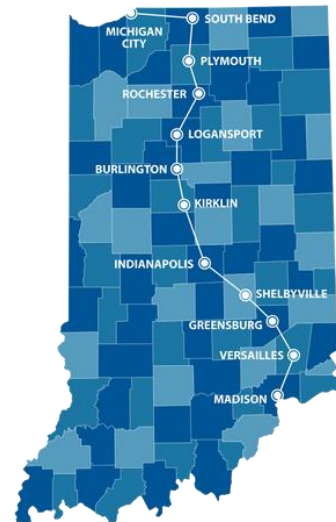
THE MICHIGAN ROAD

“Indiana’s Pioneer Highway”



Stone bridge, Ripley County

From <https://historicmichiganroad.org/>
retrieved 11/13/20



THE LINCOLN HIGHWAY



1928 Lincoln Highway Marker
at the Smithsonian National Museum of American History
from https://en.wikipedia.org/wiki/Lincoln_Highway retrieved 12/1/20



The 1916 *Lincoln Highway Official Road Guide* included this overview map of the road.

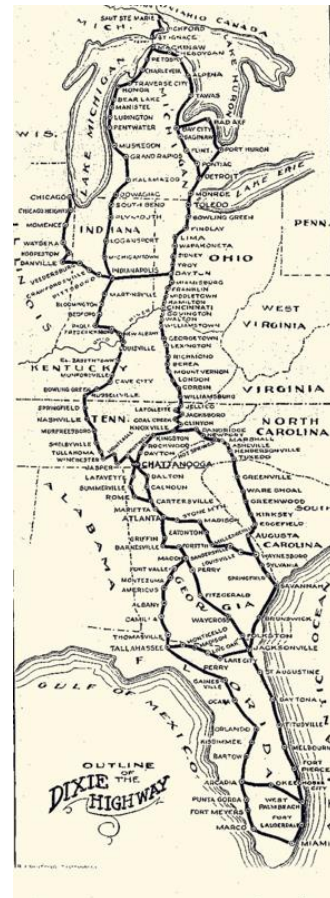
From <https://hoosierhistorylive.org/mail/2013-09-21.html> retrieved 11/13/20

THE DIXIE HIGHWAY



Image from "Driving the Old Dixie Highway" by Audrey W.,
<https://www.arcadiapublishing.com/Navigation/Community/Arcadia-and-THP-Blog/January-2019/Driving-the-Old-Dixie-Highway> retrieved 12/1/20

Map from "Dixie Highway"
at https://en.wikipedia.org/wiki/Dixie_Highway
retrieved 12/1/20



PHOTOGRAPHS OF SEVEN REVIVALISTS

Maria Woodworth Etter



Etter and
ministry
associates
in Indiana,
1924, the year
she died

From J. D. King, "Maria Woodworth-Etter: The Trance Evangelist"
<https://jckinginsights.blogspot.com/2017/05/maria-woodworth-etter-1844-1924-trance.html>
and "Maria Woodworth Etter: Demonstrator of the Spirit,"
<http://www.rtnkc.org/pages.asp?pageid=114113> both retrieved 12/13/21

William J. Seymour



The leaders of the Apostolic Faith Mission.
Seymour is front row, second from the right;


From <https://312azusa.com/historictimeline/william-j-seymour-2/>
and "William J. Seymour," https://en.wikipedia.org/wiki/William_J._Seymour
both retrieved 12/13/21

Billy Sunday



"Billy Sunday" at https://en.wikipedia.org/wiki/Billy_Sunday
https://en.wikipedia.org/wiki/Billy_Sunday#/media/File:Billy_Sunday_1921.jpg
and "Judd: Billy Sunday went from baseball to energetic evangelism,"
https://www.greenevillesun.com/news/local_news/
and at [youtube.com](https://www.youtube.com/watch?v=...): [Billy Sunday Testimony From Baseball to Evangelist \(Revival Press\) \[Sermon Jam\]](https://www.youtube.com/watch?v=...)
Uploaded by: Revival Press, Aug 18, 2018; all three retrieved 12/14/21

John G. Lake



John G. Lake and Thomas Hezmalhalch, 1908

From "John G. Lake," https://en.wikipedia.org/wiki/John_G._Lake,
https://en.wikipedia.org/wiki/John_G._Lake#/media/File:John_G_Lake.jpg
and https://commons.wikimedia.org/wiki/File:John_G._Lake_and_Thomas_Hezmalhalch.jpg
both retrieved 12/15/21

F. F. Bosworth



Five men associated with the Azusa Street revival standing in front of a building (possibly the Azusa Street Mission), around 1907. Standing in back (l-r): John A. D. Adams, F. F. Bosworth, and Tom Hezmalhalch. Sitting in front (l-r): William J. Seymour and John G. Lake.

Bosworth: from <https://fortheeking2015.wordpress.com/2015/12/02/quotes-by-ff-bosworth/>
Group photo courtesy of Flower Pentecostal Heritage Center,
<http://roscoereporting.blogspot.com/2018/10/12-mistaken-claims-about-ff-bosworth.html>
both retrieved 12/15/21

William Branham



F. F. Bosworth and William Branham

From <https://ffbosworth.mystrikingly.com/blog/this-day-in-f-f-bosworth-history-april-6-birth-of-william-m-branham>
https://en.believethesign.com/index.php?title=File:Bosworth_and_Branham.jpg
both retrieved 12/15/21



Lester Sumrall




Lester Sumrall and Billy Graham

<https://www.charismanews.com/culture/48578-the-legacy-of-lester-sumrall-comes-to-life-in-new-film>
and <https://feedthehungrycanada.org/about-us/our-founder/>
both retrieved 12/15/21

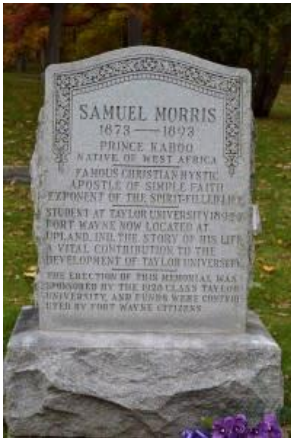
IMAGES OF SAMUEL MORRIS



SAMUEL MORRIS A
SPIRIT FILLED LIFE



STEPHEN MERRITT
& T.C. READE



The "Sammy statues" at Taylor University in Upland, Indiana

In order, from "Samuel Morris," https://en.wikipedia.org/wiki/Samuel_Kaboo_Morris
https://en.wikipedia.org/wiki/Samuel_Kaboo_Morris#/media/File:Morris_portrait_187x250.jpg
<https://www.amazon.com/Samuel-Morris-African-American-University/dp/0871239507>
<https://www.goodreads.com/book/show/26221255-samuel-morris-a-spirit-filled-life>

"Prince Kaboo (Samuel Morris) makes his mark in Fort Wayne History," by the History Center, 3/9/15
<https://www.visitfortwayne.com/blog/post/prince-kaboo-samuel-morris-makes-his-mark-in-fort-wayne-history-17292/>
<https://www.rareamericana.com/pages/books/3727076/samuel-kaboo-morris-prince-kaboo-1873-1893/samuel-morris-a-spirit-filled-life?soldItem=true>

Darin Jordan, "Samuel Morris statues renovated, running" in *theechonews.com*, 11/1/21
<https://www.theechonews.com/article/2021/11/samuel-morris-statues-renovated-running>
 all retrieved 12/15/21

EARLY ATTEMPTS TO DRIVE IN THE INDIANA MUD



Photo credit: the Alan E. Hunter Collection

From "Stories of the Road: Indianapolis Led the Modernization of the National Road," by Larry Messing; posted 3/30/2018

[http://www.indiananationalroad.org/stories-of-the-road/indiananationalroad.org/stories-of-the-road/indianapolis-led-the-modernization-of-the-national-road](http://www.indiananationalroad.org/stories-of-the-road/indianapolis-led-the-modernization-of-the-national-road)

retrieved 11/13/20

From "Indot History" at
<https://www.in.gov/indot/3820.htm>
retrieved 11/13/20



MUD AND WARFARE



British stretcher bearers carry a wounded soldier
in the clinging mud of Passchendaele

Photograph: Paul Popper/Popperfoto/Getty Images

Eileen Battersby, "Passchendaele: A killing field of mud," posted 5/22/17

<https://www.irishtimes.com/culture/heritage/passchendaele-a-killing-field-of-mud-1.3091801>

retrieved 12/14/21



The mud and barbed wire of Passchendaele, November 1917

(William Rider-Rider / Canada. Dept. of National Defence / Library and Archives Canada / PA-002165)

"The murderous mud of one First World War battlefield," CBC Archives, posted 9/6/18

<https://www.cbc.ca/archives/the-murderous-mud-of-one-first-world-war-battlefield-1.4793731>



<https://conflictarchaeology1.files.wordpress.com/2013/10/mud.jpg>
in "Muddy Hell: The realities of the Western Front
conflict landscape during the Great War"
<https://modernconflictarchaeology.com/muddy-hell-the-realities-of-the-western-front-conflict-landscape-during-the-great-war/>
retrieved 12/15/21



IN Favor Resources LLC
Website: infavorresources.com
Facebook: facebook.com/infavorresources
YouTube channel: IN Favor Resources
Email: infavorresources@gmail.com